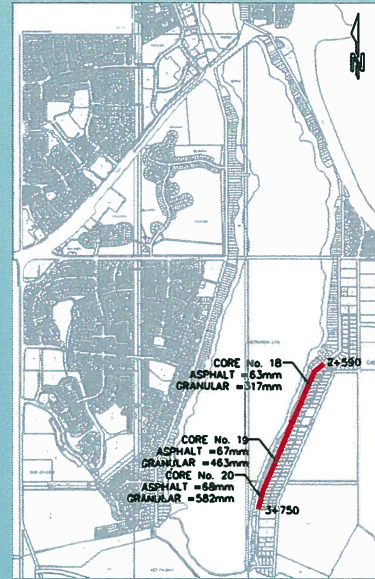
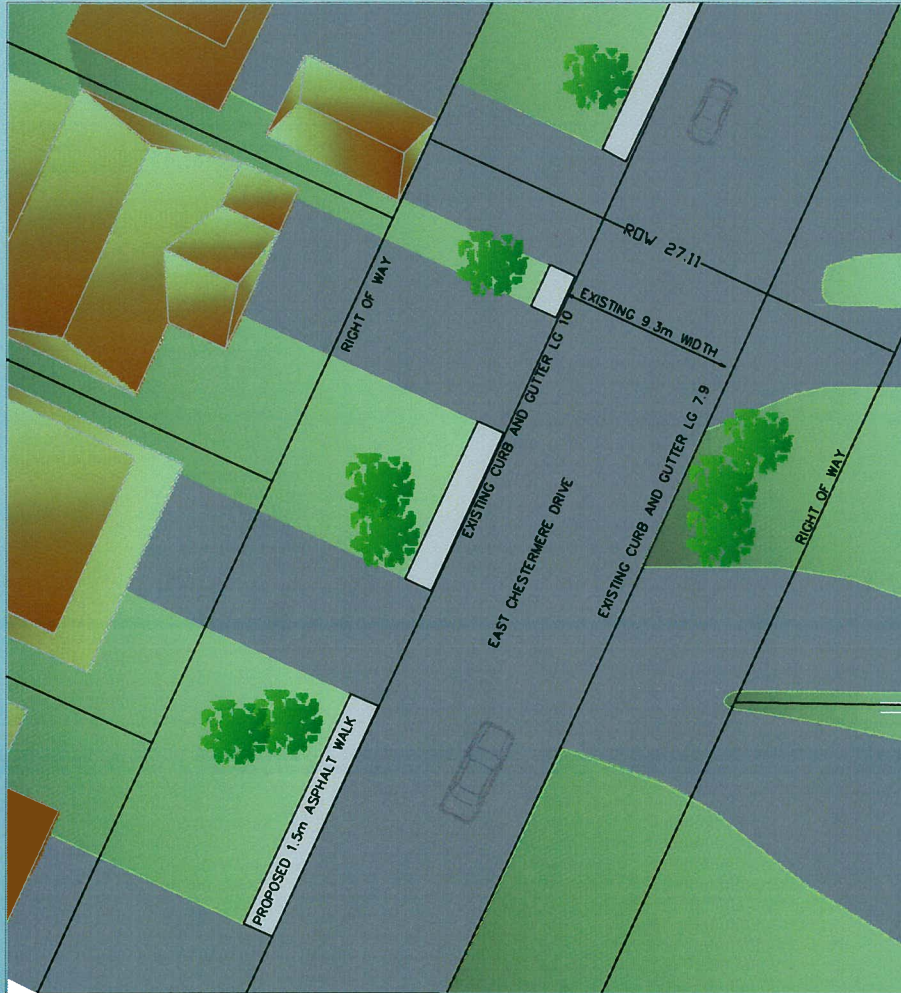




PROPOSED EAST AND WEST CHESTERMERE DRIVE RE-DEVELOPMENT

SEGMENT E6



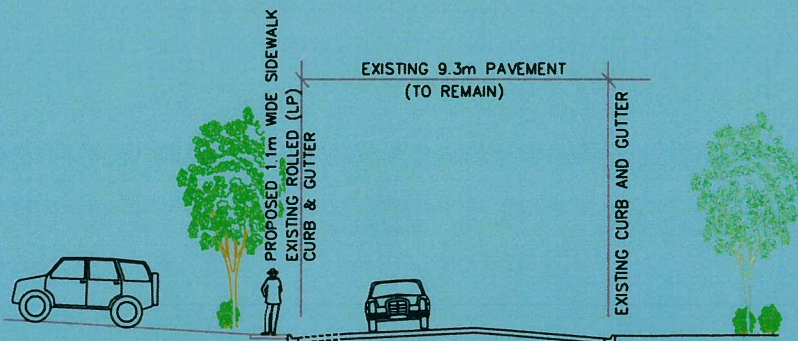
KEY PLAN

LANDSCAPING BETWEEN PROPERTY LINE AND EITHER EDGE OF PAVEMENT, CURB AND GUTTER, OR BACK OF SIDEWALK TO BE FURNISHED BY TOWN OF CHESTERMERE

PLAN

1.0 PROPOSE INSTALLING 1.1m WIDE SIDEWALK ON WEST SIDE TO PROMOTE SAFETY FOR PEDESTRIANS.

NOTES



SECTION